

394000 000000 398000 000000 402000 000000 406000 000000 410000 000000 414000 000000






4062000 000000
394000 000000
4056000 000000
4050000 000000
398000 000000
4044000 000000
402000 000000

36°48'0"N
36°45'0"N
36°42'0"N
36°39'0"N
36°36'0"N
36°33'0"N

LBL South Firewood Permit Areas

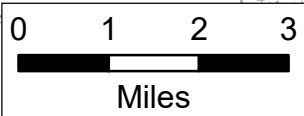
Do not cut /
remove trees
along the Trace,
Highway 68/80,
cemeteries,
developed
recreation
areas, or any
areas designated
with paint or
boundary tags
as a Timber
Sale Area(s).

Legend

- ✕ Cemetery
-  No Firewood Cutting Zone
-  Administrative Boundary
-  Water
-  The Trace and Highway 68/80
-  MVUM Road (Motor Vehicle Use Map 2022)



No cutting or
removing of
trees is allowed
in restricted
firewood cutting
zones as
designated on
this map. These
areas are off
limits to firewood
cutting. Please
refer to this map
before any
firewood cutting
commences.



Land Between
The Lakes
October 14, 2022

88°3'0"W 36°27'0"N 88°0'0"W 87°57'0"W 87°54'0"W 87°51'0"W